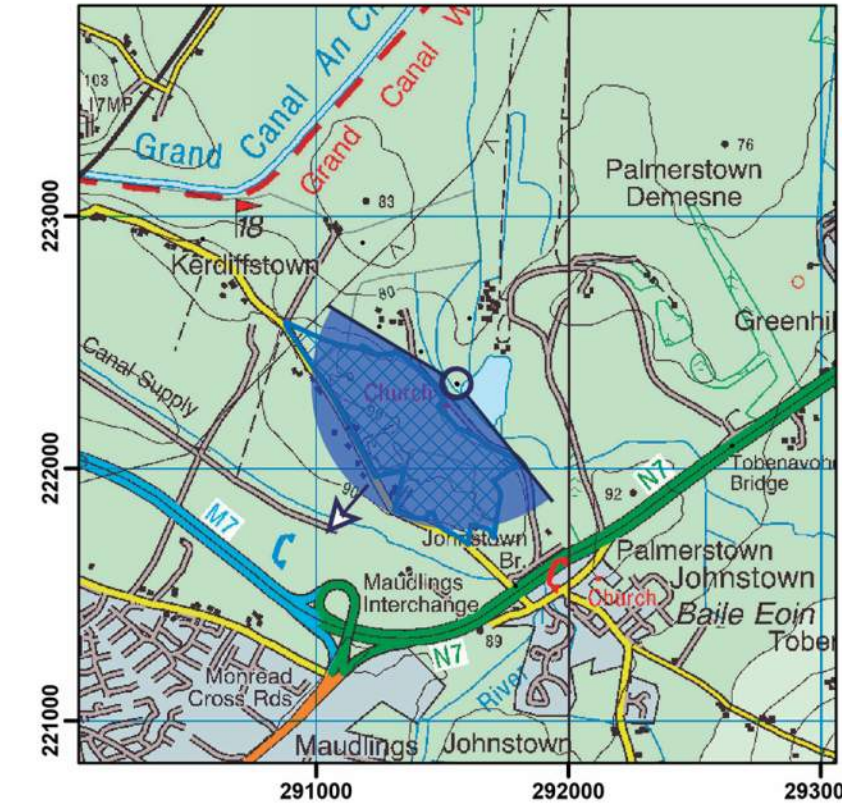


Kerdiffstown LandFill Remediation Project
Imagery depicting the view towards the development site



Easting (IG): 291560
 Northing (IG): 222334
 Direction of View 139° W of Grid North
 Angle of View: 160°

Lens: 50mm / Full Frame Sensor
 Camera: Canon 1-D Mark II digital SLR
 Camera Height: 1.7m Above Ground Level

Date: 15-Nov-16
 Time: 14:00

These are 80° panoramic montages captured and presented in accordance with the guidance set by the British Landscape Institute 2011 - Advice Note 01/11.

To view these panoramas on a flat surface one must move from left to right along its length whilst maintaining a perpendicular viewing direction and the specified **correct viewing distance of 30cm**. To see this entire panoramic scene in reality would necessitate turning one's head through 120°.

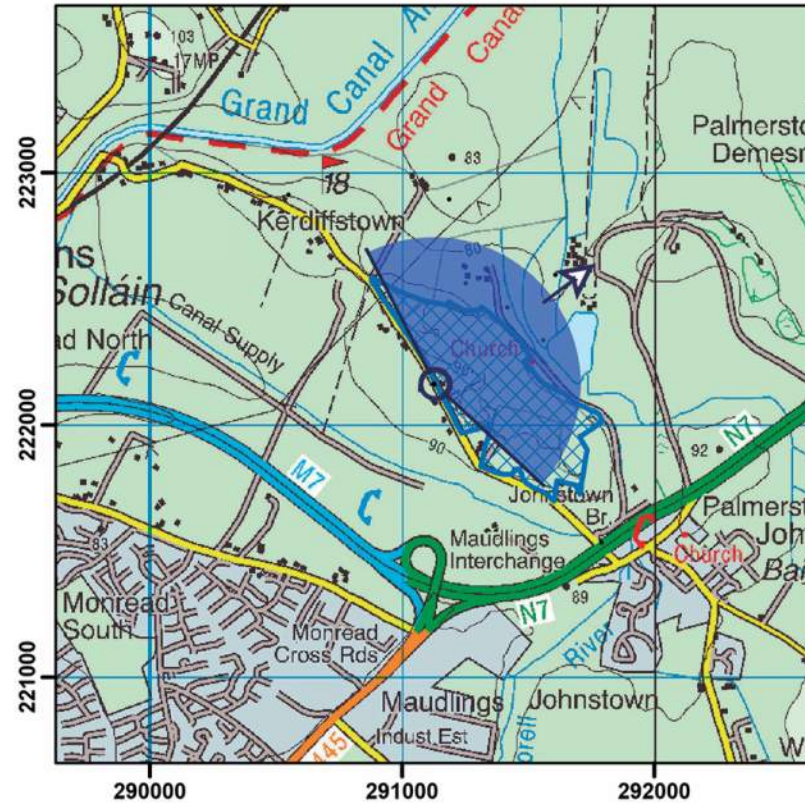
Montage View - B
Post Planting - 1 year



Montage View - C
Post Planting - 7 years



Kerdiffstown LandFill Remediation Project
Imagery depicting the view towards the development site



Easting (IG): 291127
 Northing (IG): 222160
 Direction of View 53° E of Grid North
 Angle of View: 160°

Lens: 50mm / Full Frame Sensor
 Camera: Canon 1-D Mark II digital SLR
 Camera Height: 1.7m Above Ground Level

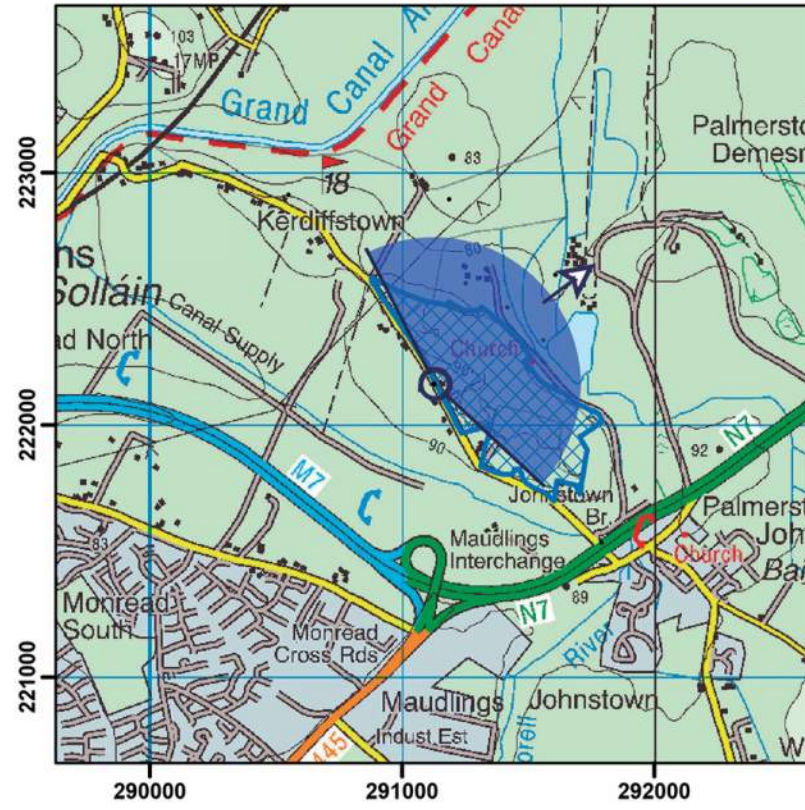
Date: 15-Nov-16
 Time: 14:24

These are 80° panoramic montages captured and presented in accordance with the guidance set by the British Landscape Institute 2011 - Advice Note 01/11.

To view these panoramas on a flat surface one must move from left to right along its length whilst maintaining a perpendicular viewing direction and the specified **correct viewing distance of 30cm**. To see this entire panoramic scene in reality would necessitate turning one's head through 120°.



Kerdiffstown LandFill Remediation Project
Imagery depicting the view towards the development site



Easting (IG): 291127
 Northing (IG): 222160
 Direction of View 53° E of Grid North
 Angle of View: 160°


Lens: 50mm / Full Frame Sensor
 Camera: Canon 1-D Mark II digital SLR
 Camera Height: 1.7m Above Ground Level

Date: 15-Nov-16
 Time: 14:24

These are 80° panoramic montages captured and presented in accordance with the guidance set by the British Landscape Institute 2011 - Advice Note 01/11.

To view these panoramas on a flat surface one must move from left to right along its length whilst maintaining a perpendicular viewing direction and the specified **correct viewing distance of 30cm**. To see this entire panoramic scene in reality would necessitate turning one's head through 120°.

Montage View - B
Post Planting - 1 year

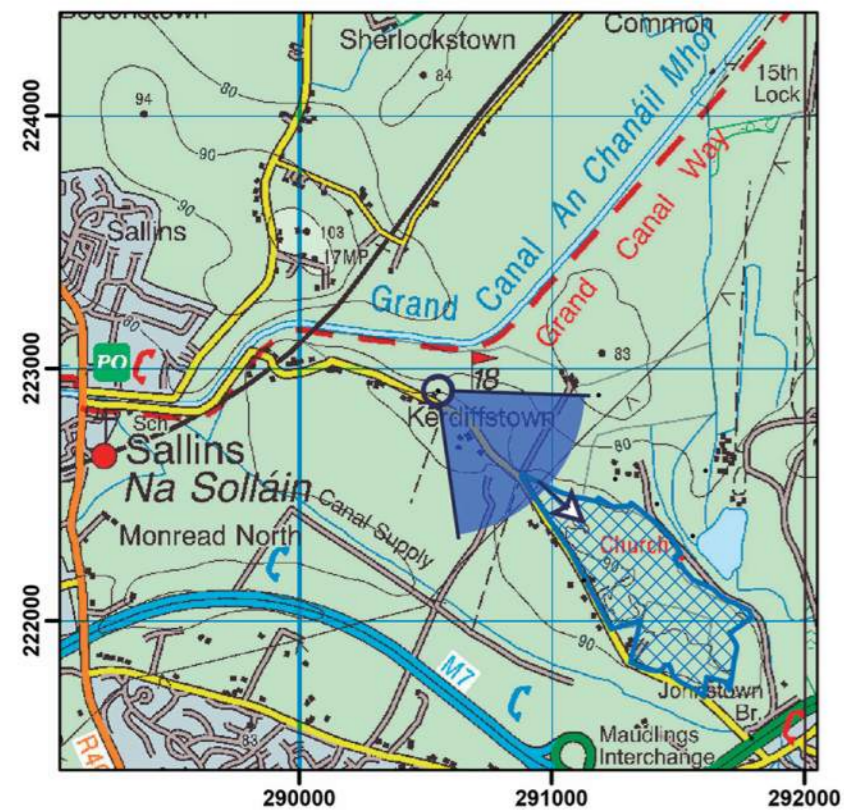


Montage View - C
Post Planting - 7 years



Kerdiffstown LandFill Remediation Project

Imagery depicting the view towards the development site



Easting (IG): 290551
 Northing (IG): 222909
 Direction of View 133° E of Grid North
 Angle of View: 80°

Lens: 50mm / Full Frame Sensor
 Camera: Canon 1-D Mark II digital SLR
 Camera Height: 1.7m Above Ground Level

Date: 15-Nov-16
 Time: 14:38

Existing View



Montage View - A

Post earthworks and seeding

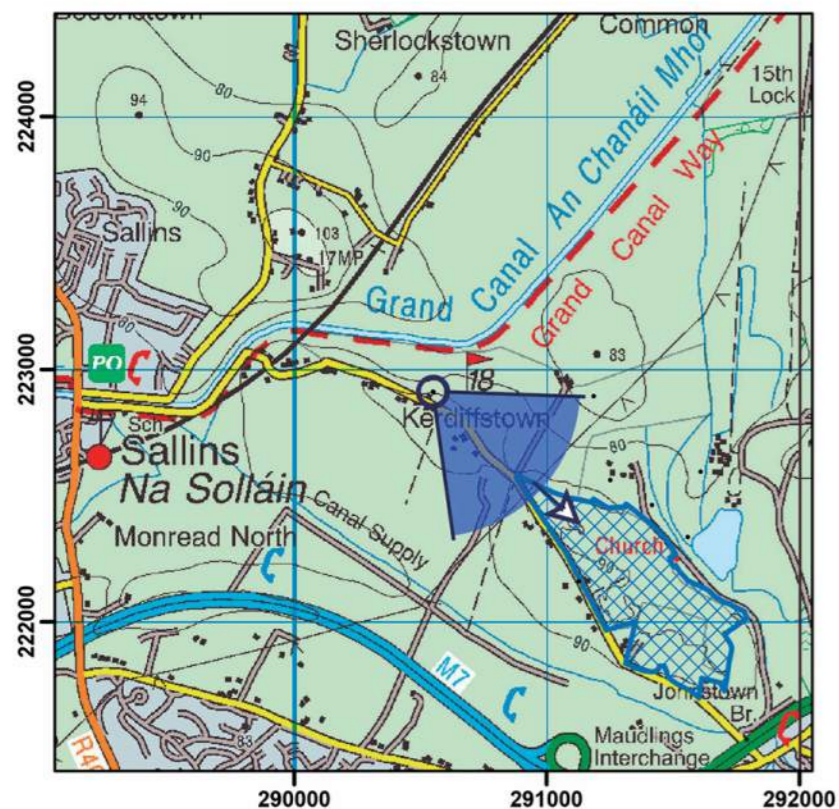


These are 80° panoramic montages captured and presented in accordance with the guidance set by the British Landscape Institute 2011 - Advice Note 01/11.

To view these panoramas on a flat surface one must move from left to right along its length whilst maintaining a perpendicular viewing direction and the specified **correct viewing distance of 30cm**. To see this entire panoramic scene in reality would necessitate turning one's head through 40°.



Kerdiffstown LandFill Remediation Project
Imagery depicting the view towards the development site



Easting (IG): 290551
 Northing (IG): 222909
 Direction of View 133° E of Grid North
 Angle of View: 80°

Lens: 50mm / Full Frame Sensor
 Camera: Canon 1-D Mark II digital SLR
 Camera Height: 1.7m Above Ground Level

Date: 15-Nov-16
 Time: 14:38

These are 80° panoramic montages captured and presented in accordance with the guidance set by the British Landscape Institute 2011 - Advice Note 01/11.

To view these panoramas on a flat surface one must move from left to right along its length whilst maintaining a perpendicular viewing direction and the specified **correct viewing distance of 30cm**. To see this entire panoramic scene in reality would necessitate turning one's head through 40°.

Montage View - B
Post Planting - 1 year

Mitigation planting not visible from this location

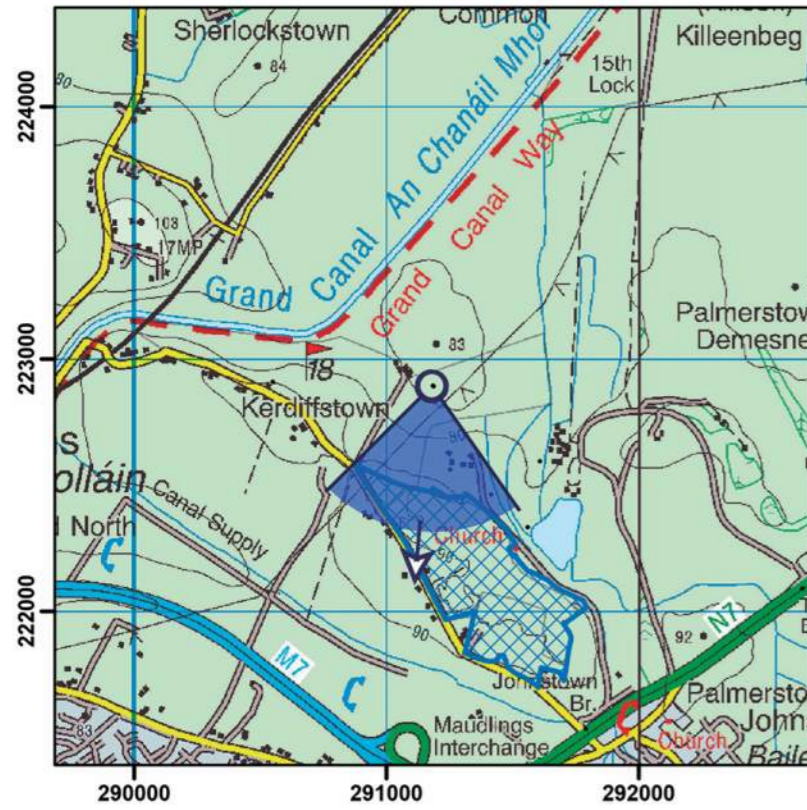


Montage View - C
Post Planting - 7 years

Mitigation planting not visible from this location



Kerdiffstown LandFill Remediation Project
Imagery depicting the view towards the development site



Easting (IG): 291187
 Northing (IG): 222892
 Direction of View 175° W of Grid North
 Angle of View: 80°

Lens: 50mm / Full Frame Sensor
 Camera: Canon 1-D Mark II digital SLR
 Camera Height: 1.7m Above Ground Level

Date: 15-Nov-16
 Time: 14:51

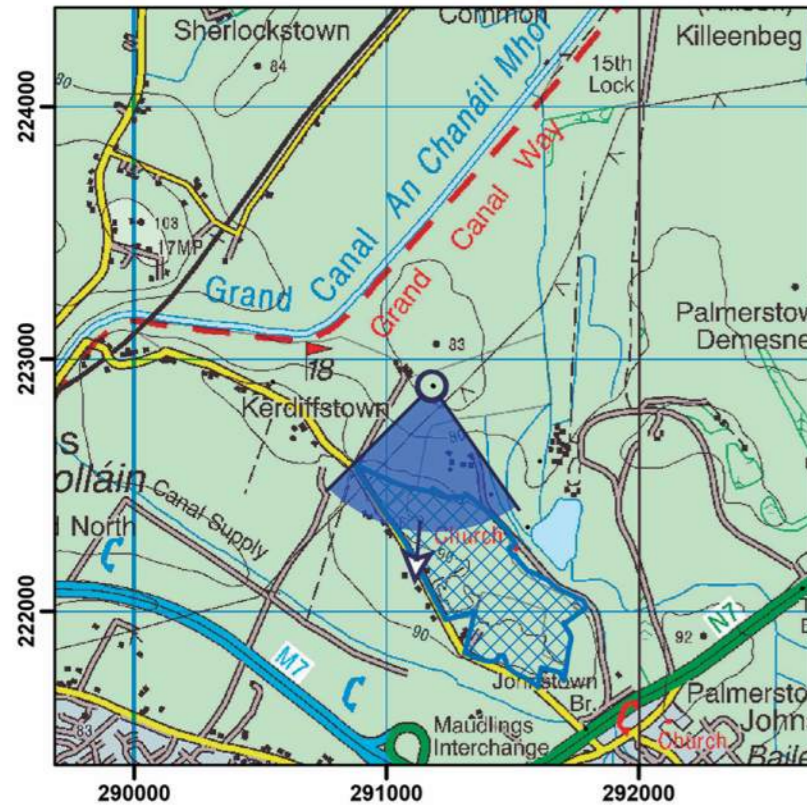


These are 80° panoramic montages captured and presented in accordance with the guidance set by the British Landscape Institute 2011 - Advice Note 01/11.

To view these panoramas on a flat surface one must move from left to right along its length whilst maintaining a perpendicular viewing direction and the specified **correct viewing distance of 30cm**. To see this entire panoramic scene in reality would necessitate turning one's head through 40°.



Kerdiffstown LandFill Remediation Project
Imagery depicting the view towards the development site



Easting (IG): 291187
 Northing (IG): 222892
 Direction of View 175° W of Grid North
 Angle of View: 80°

Lens: 50mm / Full Frame Sensor
 Camera: Canon 1-D Mark II digital SLR
 Camera Height: 1.7m Above Ground Level

Date: 15-Nov-16
 Time: 14:51

Montage View - B
Post Planting - 1 year

Mitigation planting not visible from this location



Montage View - C
Post Planting - 7 years

Mitigation planting not visible from this location

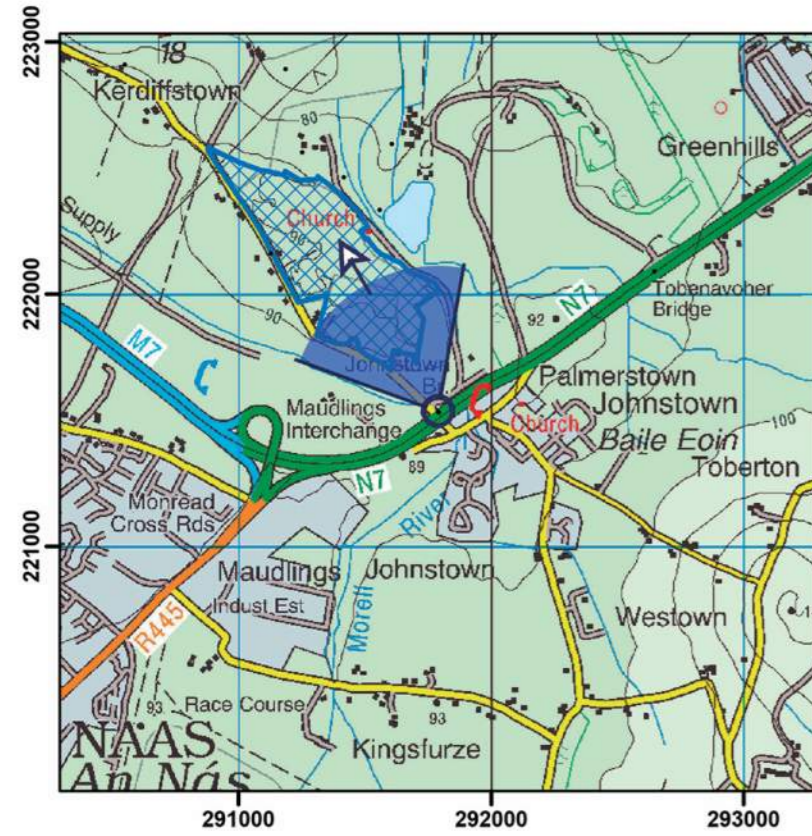


These are 80° panoramic montages captured and presented in accordance with the guidance set by the British Landscape Institute 2011 - Advice Note 01/11.

To view these panoramas on a flat surface one must move from left to right along its length whilst maintaining a perpendicular viewing direction and the specified correct viewing distance of 30cm. To see this entire panoramic scene in reality would necessitate turning one's head through 40°.



Kerdiffstown LandFill Remediation Project
 Imagery depicting the view towards the development site



Easting (IG): 292649
 Northing (IG): 222089
 Direction of View 30° W of Grid North
 Angle of View: 80°

Lens: 50mm / Full Frame Sensor
 Camera: Canon 1-D Mark II digital SLR
 Camera Height: 1.7m Above Ground Level

Date: 15-Nov-16
 Time: 15:12

Existing View



These are 80° panoramic montages captured and presented in accordance with the guidance set by the British Landscape Institute 2011 - Advice Note 01/11.

To view this panorama on a flat surface one must move from left to right along its length whilst maintaining a perpendicular viewing direction and the specified **correct viewing distance of 30cm**. To see this entire panoramic scene in reality would necessitate turning one's head through 40°.